



**Cornwall and
Isles of Scilly**

Cornwall and Isles of Scilly INT Maps

Sept 2025

Rebecca Cohen, Analytical Lead for PHM and Inequalities

Cornwall and Isles of Scilly INT Maps

Sept 2025



Cornwall and Isles of Scilly

Penwith INT



Cornwall and Isles of Scilly INT Maps

Sept 2025

North Kerrier INT



Cornwall and Isles of Scilly



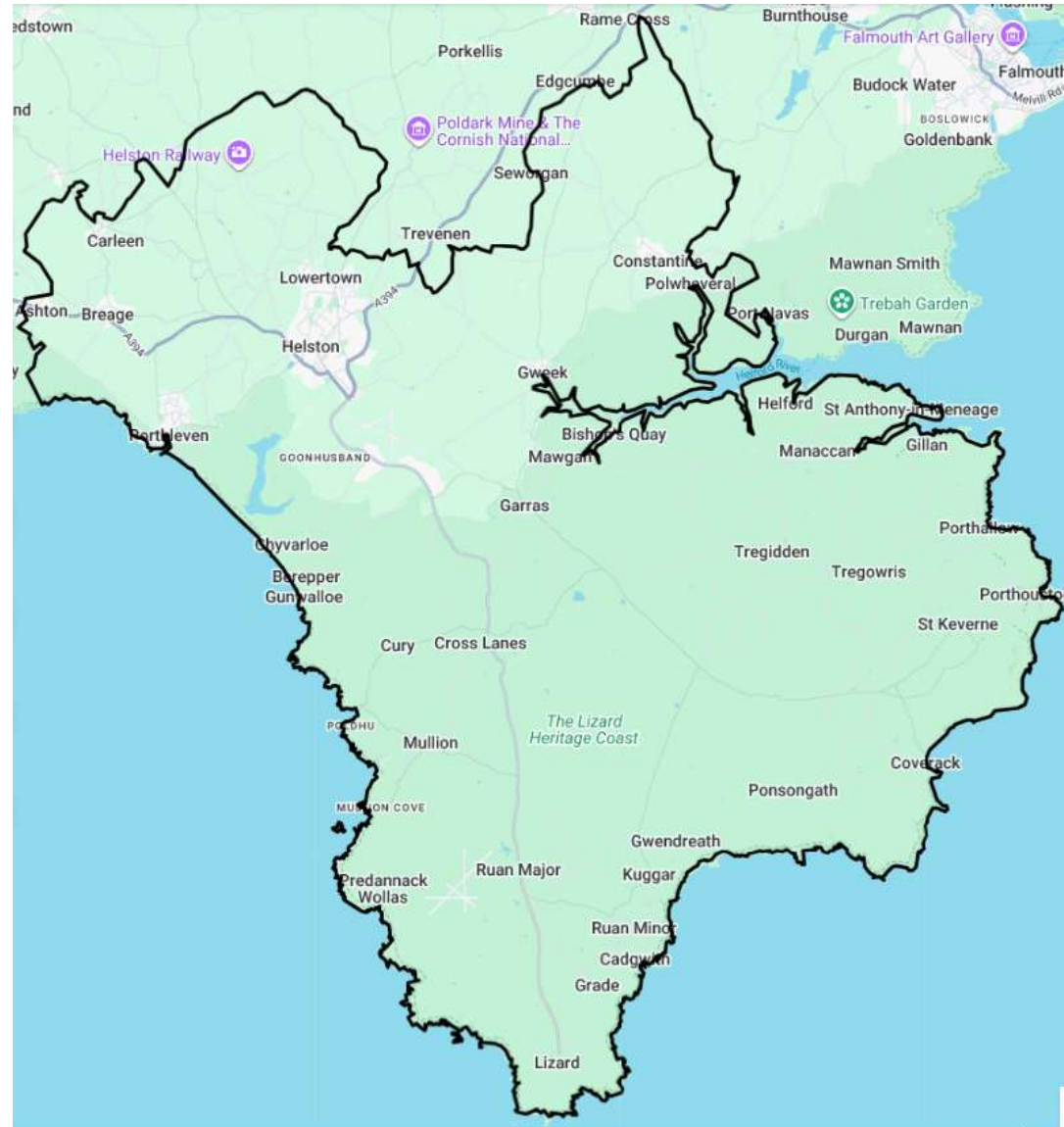
Cornwall and Isles of Scilly INT Maps

Sept 2025

South Kerrier INT



Cornwall and Isles of Scilly



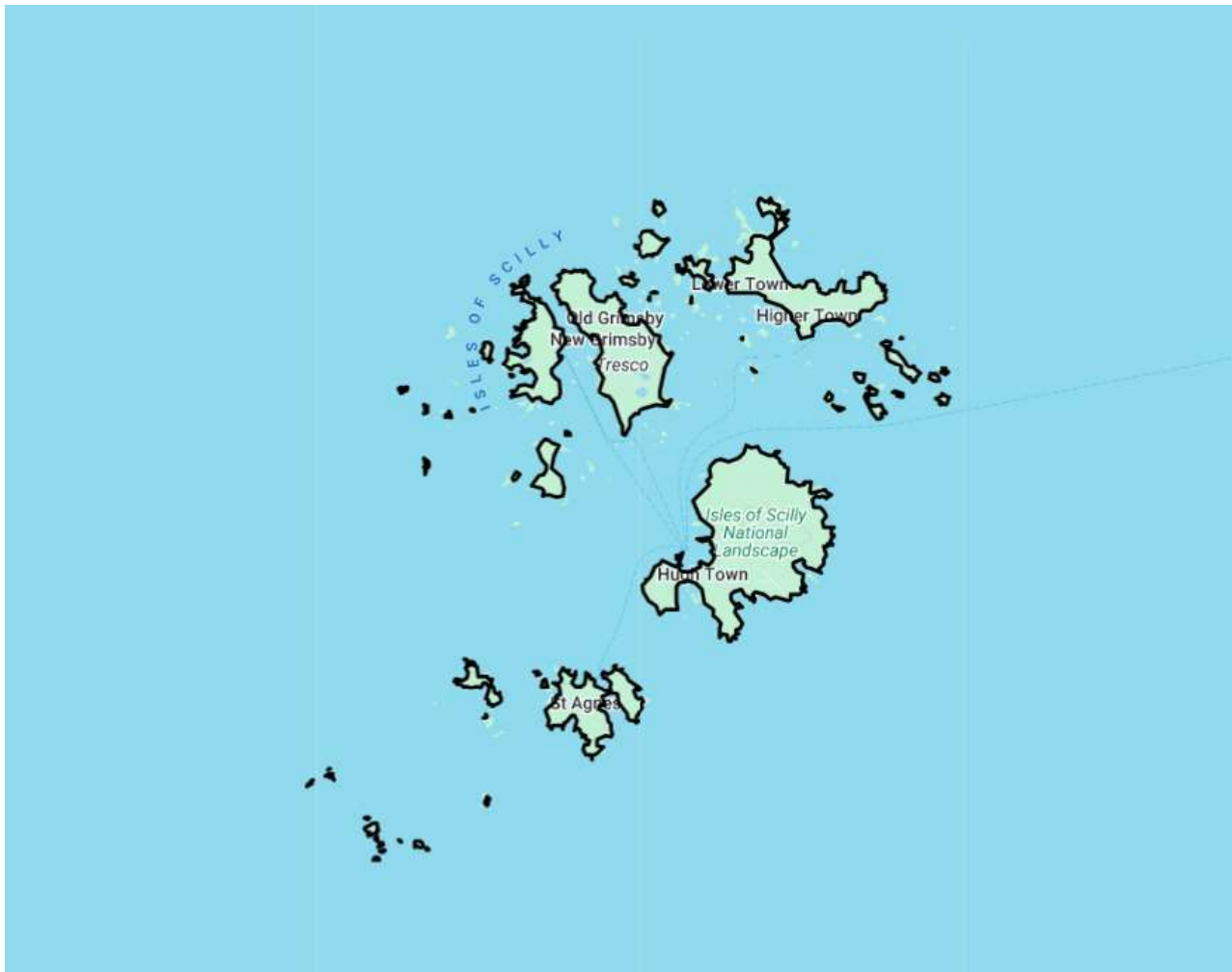
Cornwall and Isles of Scilly INT Maps

Sept 2025

Isles of Scilly INT



Cornwall and
Isles of Scilly



Cornwall and Isles of Scilly INT Maps

Sept 2025



Cornwall and
Isles of Scilly

Falmouth and Penryn INT



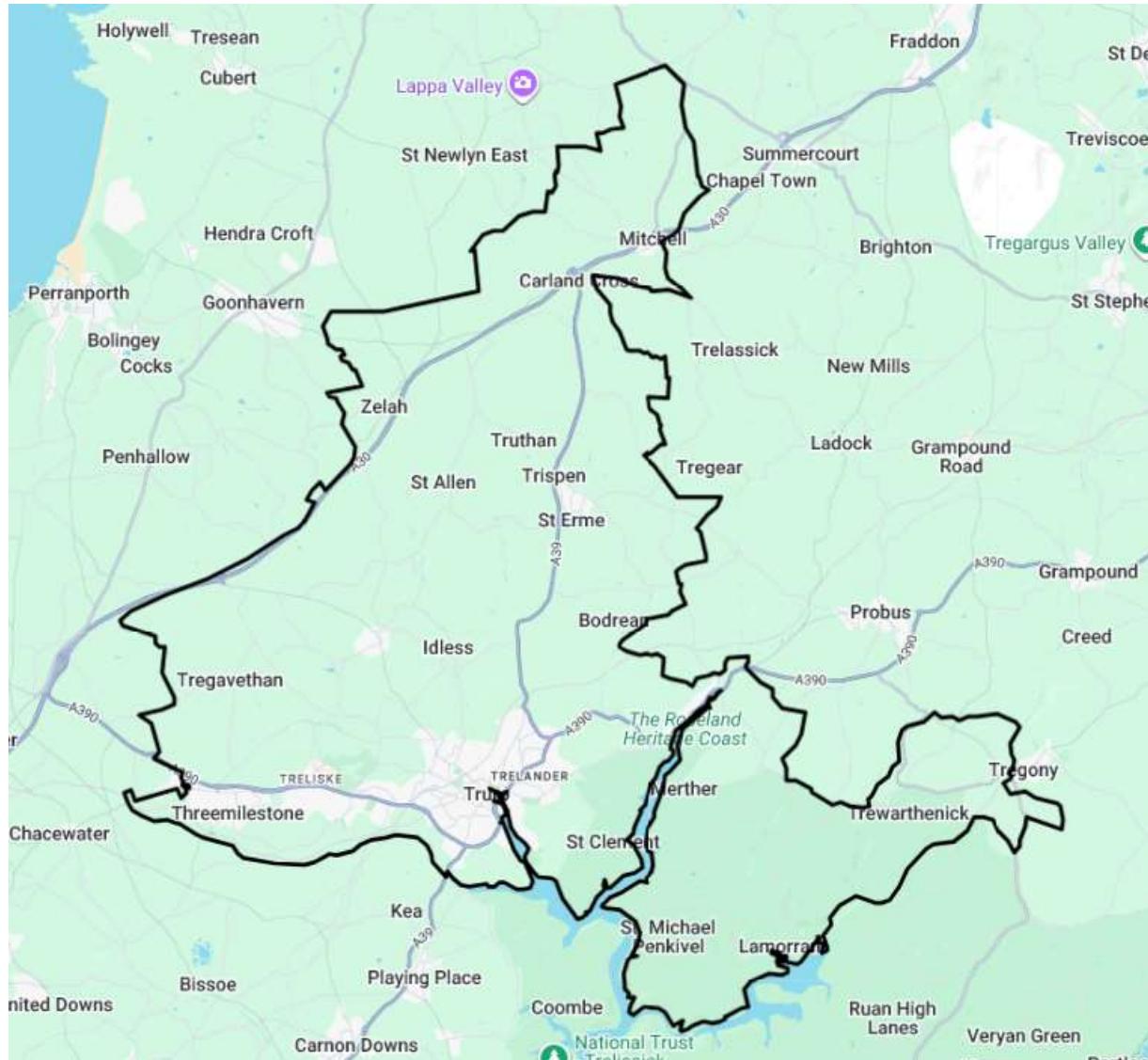
Cornwall and Isles of Scilly INT Maps

Sept 2025

Truro INT



Cornwall and Isles of Scilly



Cornwall and Isles of Scilly INT Maps

Sept 2025

Coastal INT



Cornwall and Isles of Scilly



Cornwall and Isles of Scilly INT Maps

Sept 2025

Watergate INT



Cornwall and Isles of Scilly



Cornwall and Isles of Scilly INT Maps

Sept 2025

St Austell Healthcare INT



Cornwall and Isles of Scilly



Cornwall and Isles of Scilly INT Maps

Sept 2025

Arbennek INT



Cornwall and Isles of Scilly



Cornwall and Isles of Scilly INT Maps

Sept 2025



Cornwall and Isles of Scilly

Three Harbours and Bosvena Health INT



Cornwall and Isles of Scilly INT Maps

Sept 2025



Cornwall and Isles of Scilly

North Cornwall Coast INT



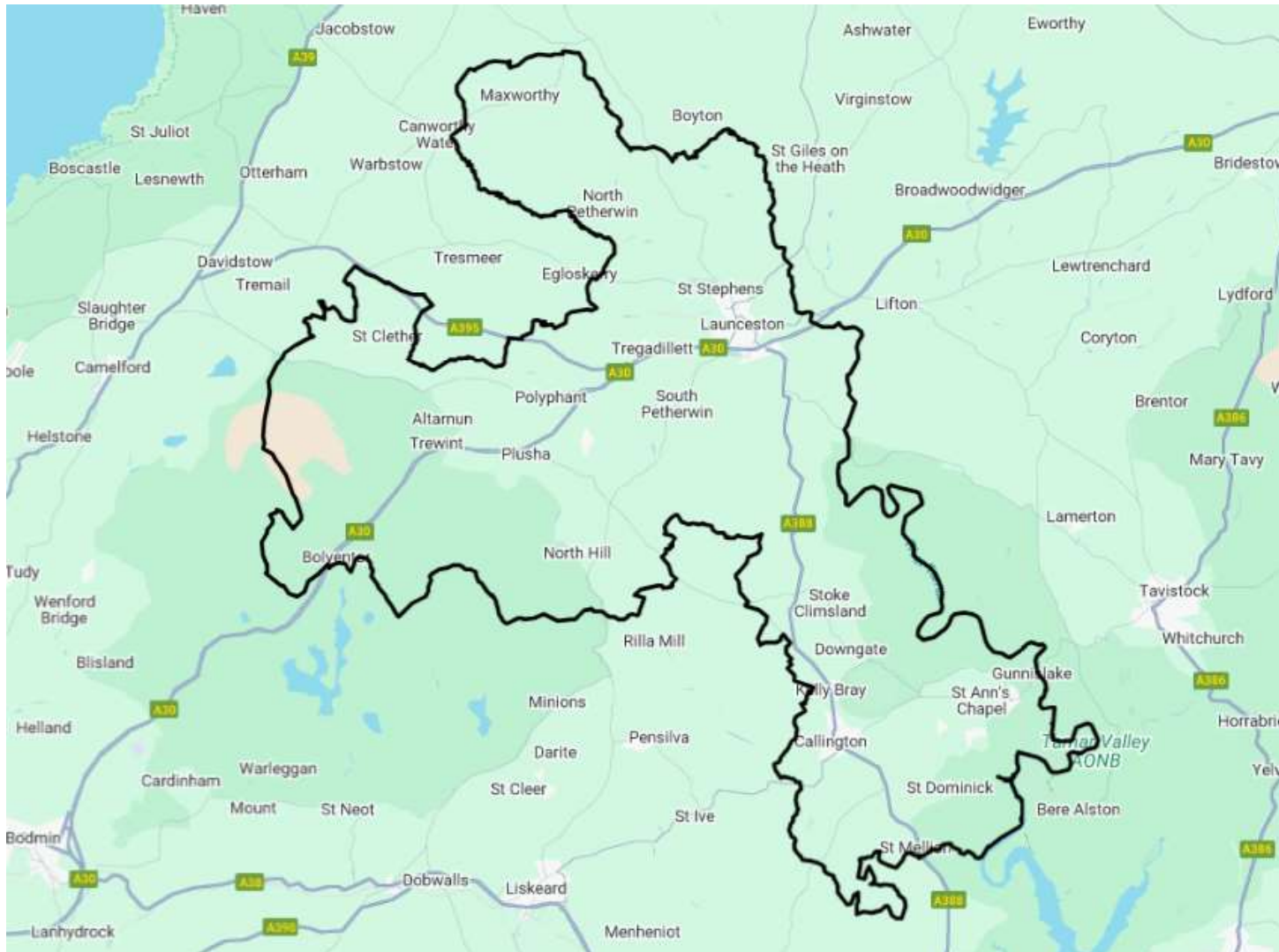
Cornwall and Isles of Scilly INT Maps

Sept 2025



Cornwall and
Isles of Scilly

Launceston and Tamar Valley INT



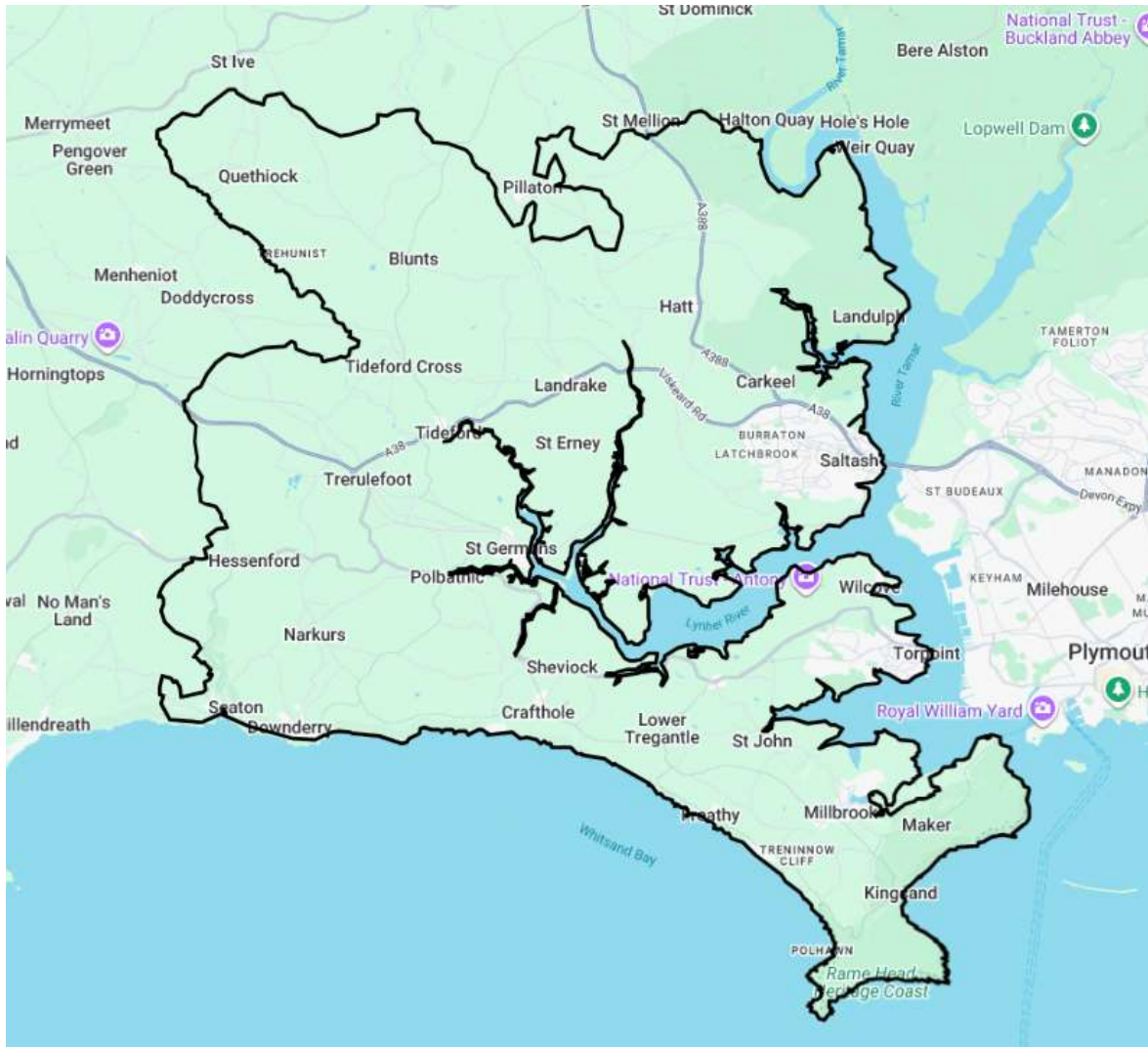
Cornwall and Isles of Scilly INT Maps

Sept 2025



Cornwall and Isles of Scilly

Saltash and Rame INT



Cornwall and Isles of Scilly INT Maps

Sept 2025



Cornwall and Isles of Scilly

Coast and Country INT

